


22

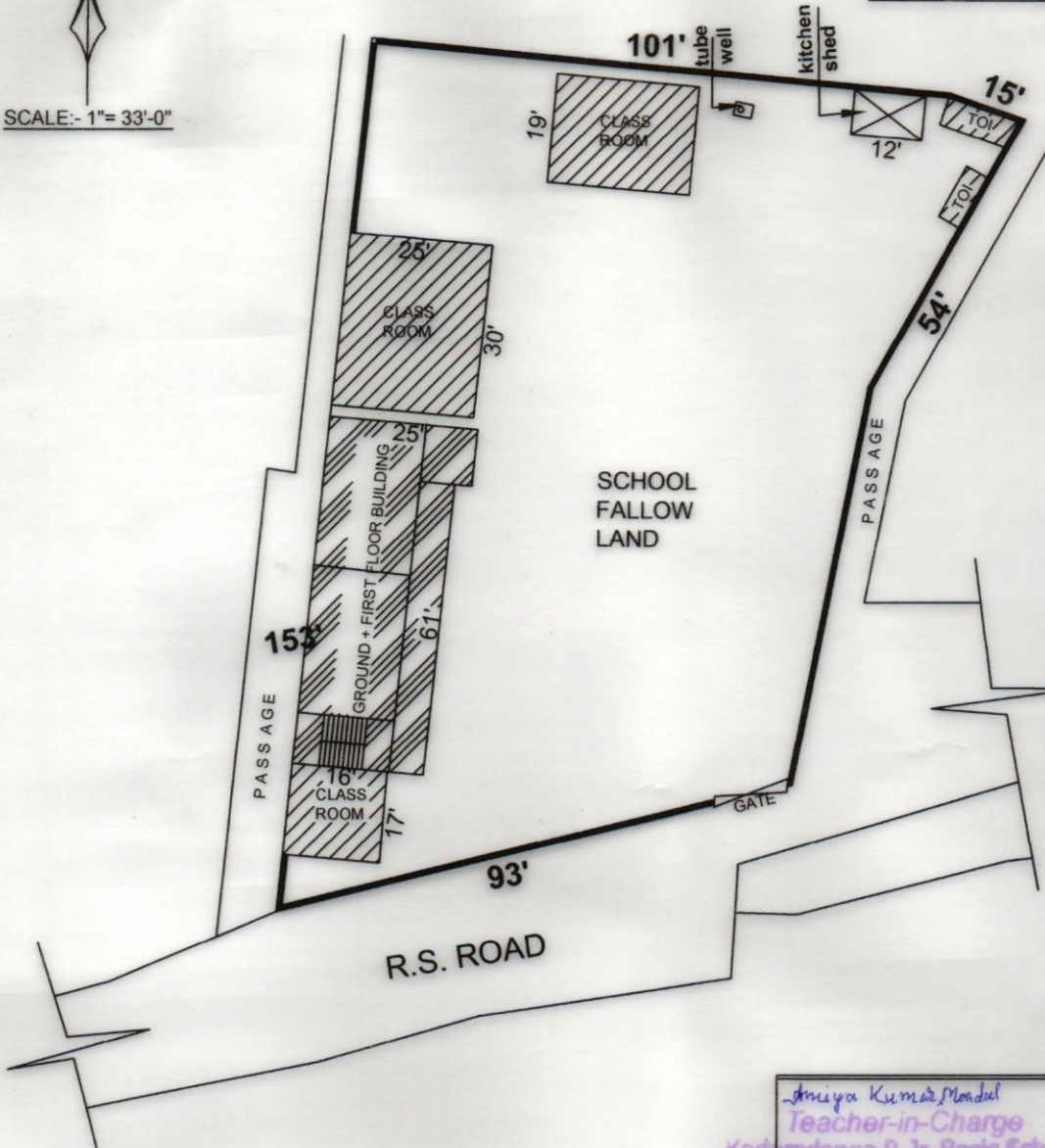

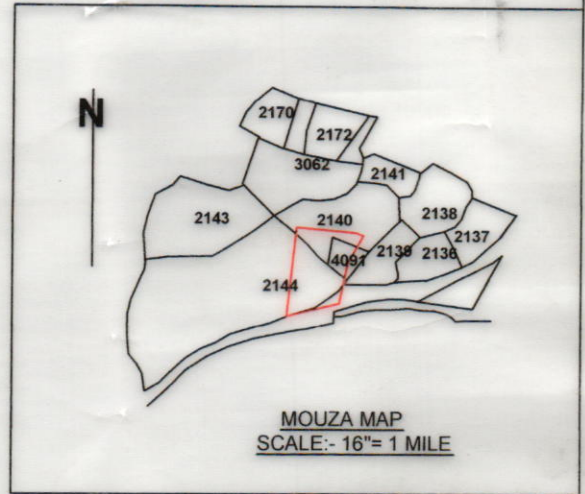
THIS SITE PLAN IS SHOWING THE AREA OF KADAMDANGA PART JUNIOR BASIC SCHOOL WITHIN MOUZA :- HARIKOTLA ,J.L.NO.- 80 , P.S.- KANKARTALA, BLOCK- KHOYRASOLE DIST - BIRBHUM.

LEGEND:- LAND FORMING AREA PLOT NO.- 2144 ( 18.7 DEC.)







PLOT NO.-  $\frac{2140}{4091}$  ( 4.6 DEC)

PLOT NO.- 2140 (7 DEC)

IS SHOWN BY RED BOUNDED LINE 



| FOR OFFICE USE           |  |
|--------------------------|--|
| CIRCLE- KHOYRASOLE SOUTH |  |
| DISE CODE :- 19081104606 |  |

| REFERENCE          |   |
|--------------------|---|
| BOUNDARY WALL      |  |
| G.F. BUILDING      |  |
| G.F.+F.F. BUILDING |  |
| TOILET             |  |
| SHED               |  |
| TUBE WELL          |  |

| AREA CHART      |             |
|-----------------|-------------|
| USABLE AREA :-  | 2626 sq.ft  |
| FALLOW AREA. :- | 10606 sq.ft |

*Anisya Kumari Mondal*  
Teacher-in-Charge  
Kadumdanga P. Jr. Basic School  
P.O.-Bartra, Birbhum  
SIGN OF H.M.

*M. Ahmad* 27.5.15  
TRACED BY:-  
M.Ahmad  
Land Surveyor