

SKETCH MAP OF - HANUMAN RAM SMRITY PRIMARY SCHOOL

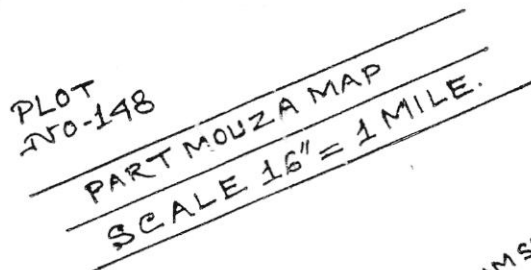
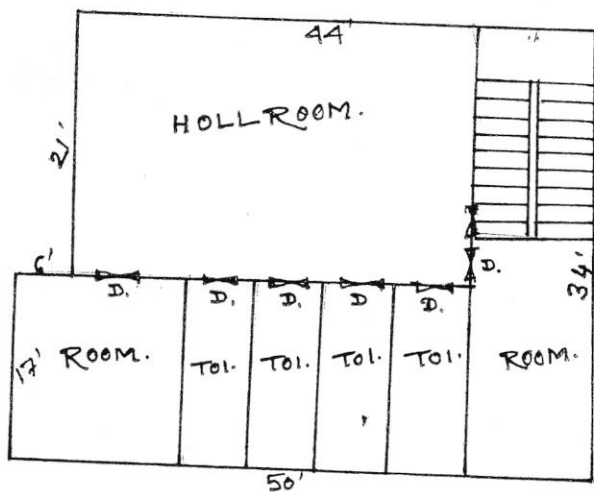
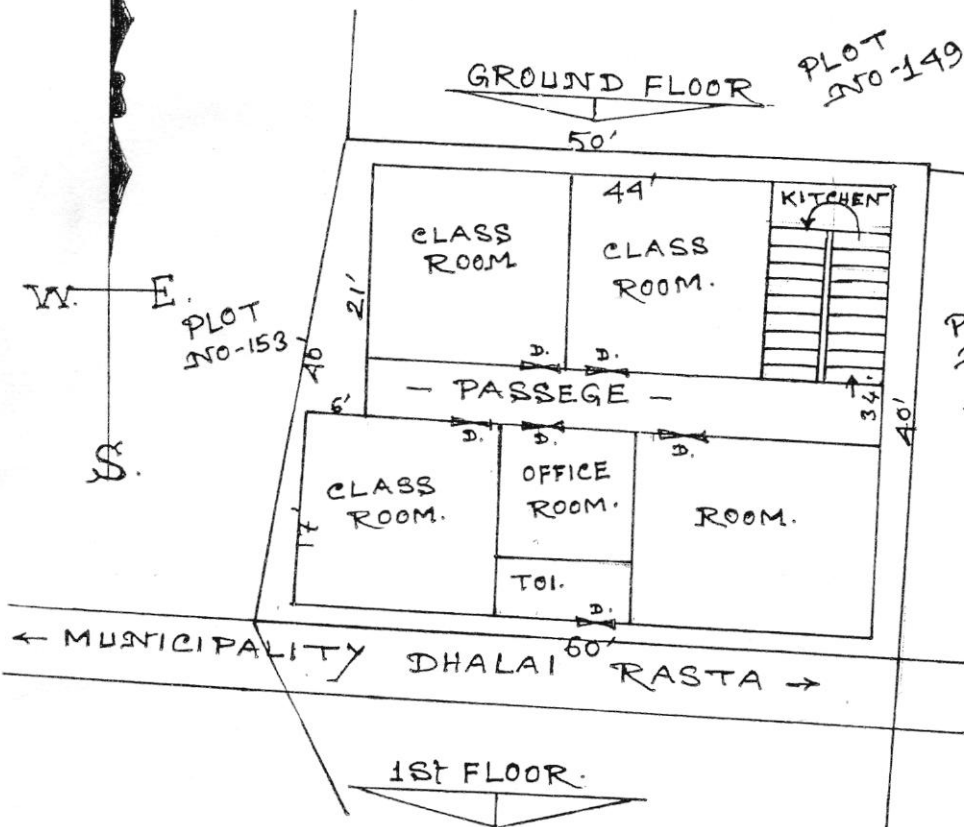
MOUZA:- KALISARA J. LNO-108

P.S.-RAMPURHAT. DIST.-BIRBHUM.

PLOT NO-154 TOTAL AREA 04 DEC.

SCALE 320" = 1 MILE.

UNDER RAMPURHAT MUNICIPALITY. WARD NO-07



SCHEDULE.

SCHOOL NAME:- HANUMAN RAM SMRITY PRIMARY SCHOOL.
DISE CODE:- 19082400701
BLOCK:- RAMPURHAT - (1)
MUNICIPALITY:- RAMPURHAT.
KHATIAN NO - 97
AREA OF LAND = 2200 Sft. = 05 DEC.
USABLE AREA = 1699 Sft.x2

SIG OF AMIN

(Signature)

16/5/15.

Suraj Kumar

Ran Chandra Mondal

Rampurhat, Brahamonigra

Certificate No - 0172